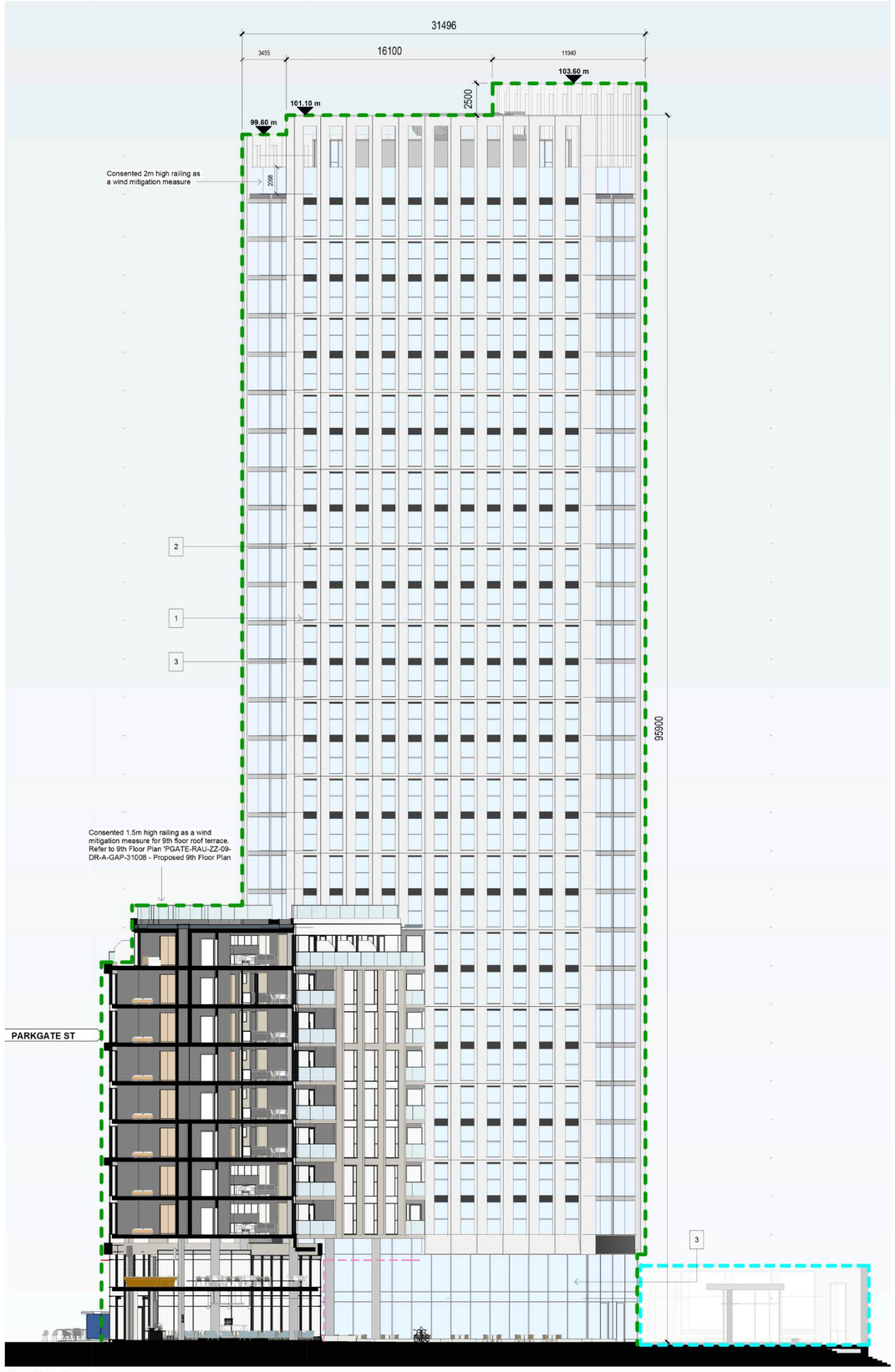

Proposed West Elevation

1 : 200



Proposed South-West Elevation

1 : 200

Notes:

DO NOT SCALE FROM THIS DRAWING. USE FIGURED DIMENSIONS IN ALL CASES. VERIFY DIMENSIONS ON SITE AND REPORT ANY DISCREPANCIES TO THE ARCHITECTS IMMEDIATELY. THIS DRAWING TO BE READ IN CONJUNCTION WITH THE ARCHITECTS SPECIFICATION. © THIS DRAWING IS COPYRIGHT AND MAY ONLY BE REPRODUCED WITH THE ARCHITECTS PERMISSION.

OSi License Number - AR 0052219
Projection / Spatial Reference:
Projection= IRENET95_Irish_Transverse_Mercator
Centre Point Coordinates:
X,Y= 713657.3699,734403.2446
Reference Index:
Map Series | Map Sheets
1:1,000 | 3263-02
1:1,000 | 3263-08
1:1,000 | 3263-07
1:1,000 | 3263-03
Vertical Datum:
MALIN HEAD

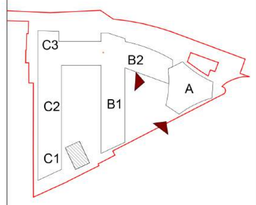

Planning Application Legend

Description	Symbol
SITE BOUNDARY LINE	
EXTENT OF PREVIOUSLY PERMITTED SCHEMES Block A: ABP-310567-21 Block B2: LRD6042/23-S3A	
EXTENT OF PERMITTED BLOCK B1/C SCHEME (Does not fall within the scope of this submission) Block B1/C: LRD6074/24-S3	

Materials Legend

No.	DESCRIPTION
1	POLISHED PRE-CAST GRANITE MIX FACADE
2	POLISHED PRE-CAST GRANITE CILL
3	POWDER-COATED ALUMINIUM WINDOW

Rev	Date	DRN	Description

reddy architecture +urbanism
Reddy Architecture + Urbanism
Dartry Mills,
Dartry Road
Dublin 6, D06 Y0E3.
T: +353 (0)1 4987000
W: www.reddyarchitecture.com
E: info@reddyarchitecture.com

Client Details:
Ruirside Developments Ltd.

Project Details:
Residential Development, Block A & B2
42a Parkgate St, Dublin 8

Drawing Title:
Permitted West & South-West Elevation

Job No	Date	Scale@A1
P24-216D	25/02/25	1:200
Status: Planning		Drawn By: JH
Purpose: Planning Permission		Checked By: RW

Drawing Number	Revision
PGATE-02-BA-ZZZ-DR-RAU-AR-0204	P02

A1 Landscape