

**Ruirside Developments Limited**

# Parkgate Street Development

Block A and B2

## Transport Statement

Reference:

Issue | 20 February 2025

This report takes into account the particular instructions and requirements of our client. It is not intended for and should not be relied upon by any third party and no responsibility is undertaken to any third party.

Job number 265381-00

**Ove Arup & Partners Ireland Limited**  
50 Ringsend Road  
Dublin 4  
D04 T6X0  
Ireland  
[arup.com](http://arup.com)

Document Verification

Project title            Parkgate Street Development  
Document title        Transport Statement  
Job number            265381-00  
Document ref  
File reference

Revision	Date	Filename	Parkgate Street Transport Statement Draft Block A + B2		
P01	31/01/2025	Description	First Draft		
			Prepared by	Checked by	Approved by
		Name	Sarah Gleeson	Rory Brewster	Tiago Oliveira
		Signature			
P02	21/02/2025	Filename	Parkgate Street Transport Statement Draft Block A + B2		
		Description	Issue for Planning		
			Prepared by	Checked by	Approved by
		Name	Sarah Gleeson	Rory Brewster	Tiago Oliveira
		Signature			
		Filename			
		Description			
			Prepared by	Checked by	Approved by
		Name			
		Signature			

Issue Document Verification with Document ☒

## Contents

---

1.	Introduction	1
2.	Existing Receiving Environment	1
2.1	Overview	1
2.2	Pedestrian Accessibility	2
2.3	Cycling Accessibility	2
2.4	Public Transport Facilities	5
3.	Proposed Development	9
3.1	Description of Development	9
3.2	Pedestrian Accessibility	9
3.3	Cycle Parking	9
3.4	Car Parking	10
3.5	Vehicular Access	10
4.	Transport Impacts	13
4.1	Impact on Pedestrian and Cycle Networks	13
4.2	Impacts on the Public Transport Network	13
4.3	Traffic Impact	13
5.	Travel Plan	13
5.1	Introduction	13
5.2	Employment Travel Plan	14
5.3	Residential Travel Plan	14
5.4	Travel Plan Management	14
5.5	Travel Survey	15
5.6	Action Plan	15
5.7	Monitoring and Review	16
6.	Conclusion	18

## Tables

Table 5.1. Action Plan – Promotional Measures for Office Occupiers	15
Table 5.2. Action Plan – Promotional Measures for Residents	16

## Figures

Figure 2.1. Site Location	1
Figure 2.2. Walking Catchment	2
Figure 2.3. Extract from the GDA Cycle Network Plan	3
Figure 2.4. Cycling Catchment	4
Figure 2.5. Nearby DublinBikes Stations	5
Figure 2.6. Public Transport Options in the Vicinity of the Site	6
Figure 2.7. Public Transport Accessibility	7

Figure 2.8. Extract from BusConnects Bus Network Redesign	8
Figure 3.1. Visitor Cycle Parking Spaces	10

**Appendices**

Appendix A	A-1
DMURS Statement of Consistency	A-1

# 1. Introduction

This report provides an analysis of the proposed amendments to the development at No. 42A Parkgate Street, Dublin 8. It outlines the modifications to the existing planning permission, focusing on the transport impacts and associated changes to cycle parking numbers.

The planning application, for which this report forms part of, comprises amendments to development permitted under ABP Ref. ABP-310567-21 (as amended by DCC Reg. Ref. LRD6042/23) at No. 42A Parkgate Street, Dublin 8 to expand the footprint and façade of Block A to accommodate a 2nd fire core. As a result of the expanded footprint, Block B2 has been reconfigured to provide 8 no. new ‘Build-to-Sell’ apartments (1no. unit per floor) and 1no. 2-bedroom apartment in place of a 1-bedroom unit at the interface of Block A and Block B2 (increases to 48no. units total). Overall, the amendments result in the combined number of apartments increasing from 238no. units to 246no. units in Block A and Block B2.

## 2. Existing Receiving Environment

### 2.1 Overview

The site of the overall development is located in the west of Dublin City Centre and occupies 0.82 hectares of land along north edge of the River Liffey.

The site is bounded by Parkgate Street to the north, Parkgate Business Centre to the west, and the River Liffey to the south. Heuston Station lies directly across the river to the south, and the main entrance to Phoenix Park lies approximately 250m to the west of the site. The site had previously been in use by Hickeys as its wholesale warehouse.

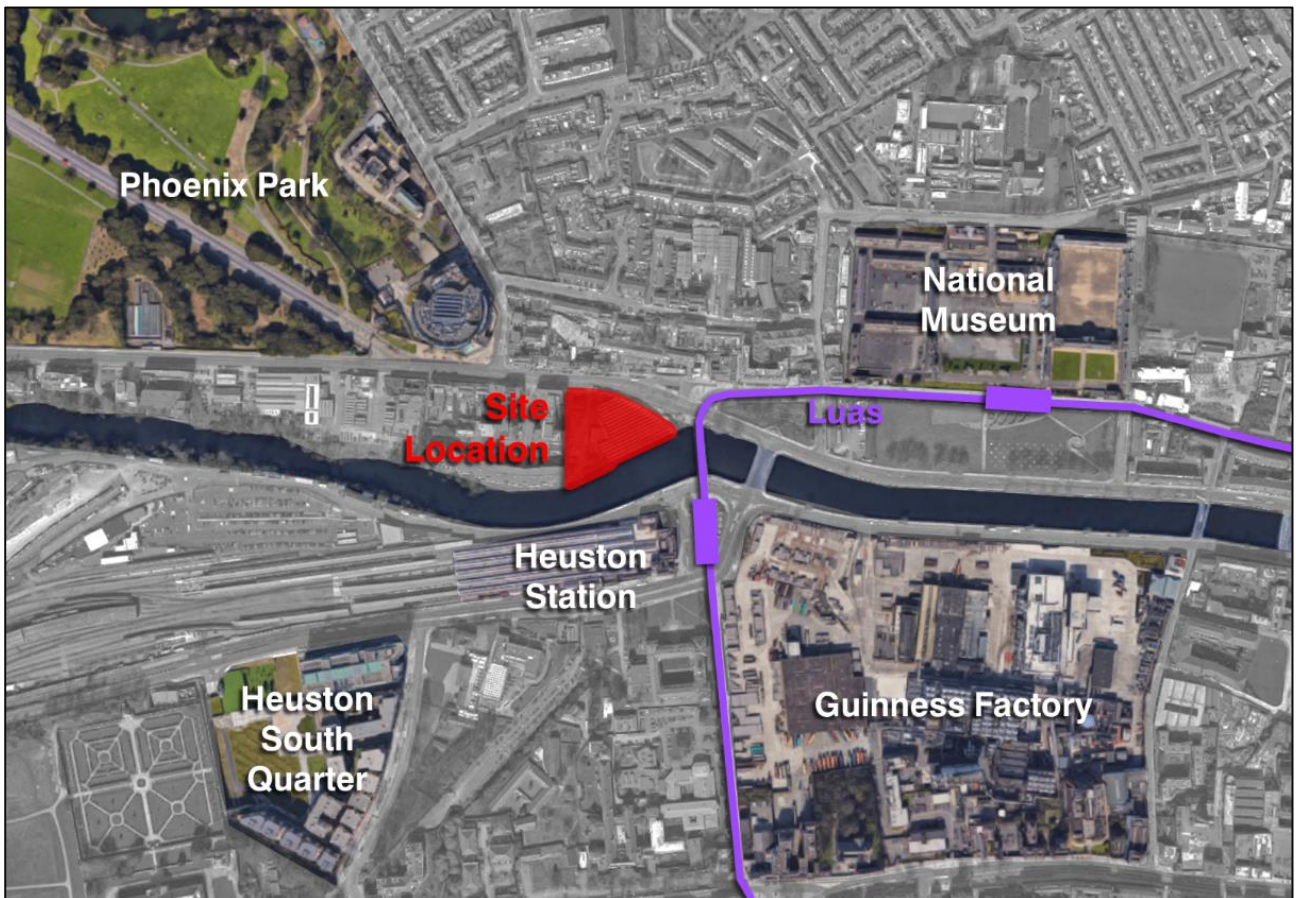


Figure 2.1. Site Location

## 2.2 Pedestrian Accessibility

A pedestrian footpath runs along the northern end of the site which runs along Parkgate Street connecting to Phoenix Park and Conyngham Road to the west, and along the northern bank of the Liffey into the city to the east. Sean Heuston Bridge provides a connection across the Liffey to Heuston Station and Heuston South Quarter to the southwest.

This site lies within the city, so there is naturally a very high degree of walkability to/from the surrounding area. Figure 2.2 shows the walking catchment of the site, this shows that areas such as Temple Bar, The Liberties, Grangegorman, and Kilmainham are within a 20-minute walk of the site.

Despite the generally good quality of the pedestrian network in the wider vicinity of the site, it has been noted that there is limited capacity for pedestrian movements along Sean Heuston Bridge.

Pedestrian survey results have shown that 1,065 pedestrians use Sean Heuston Bridge between 9.00 and 10.00 in the morning and 1,181 between 18.00 and 19.00 in the evening, equating to about 18 and 20 movements per minute in average, respectively. These were found to be the periods of most activity on the bridge.

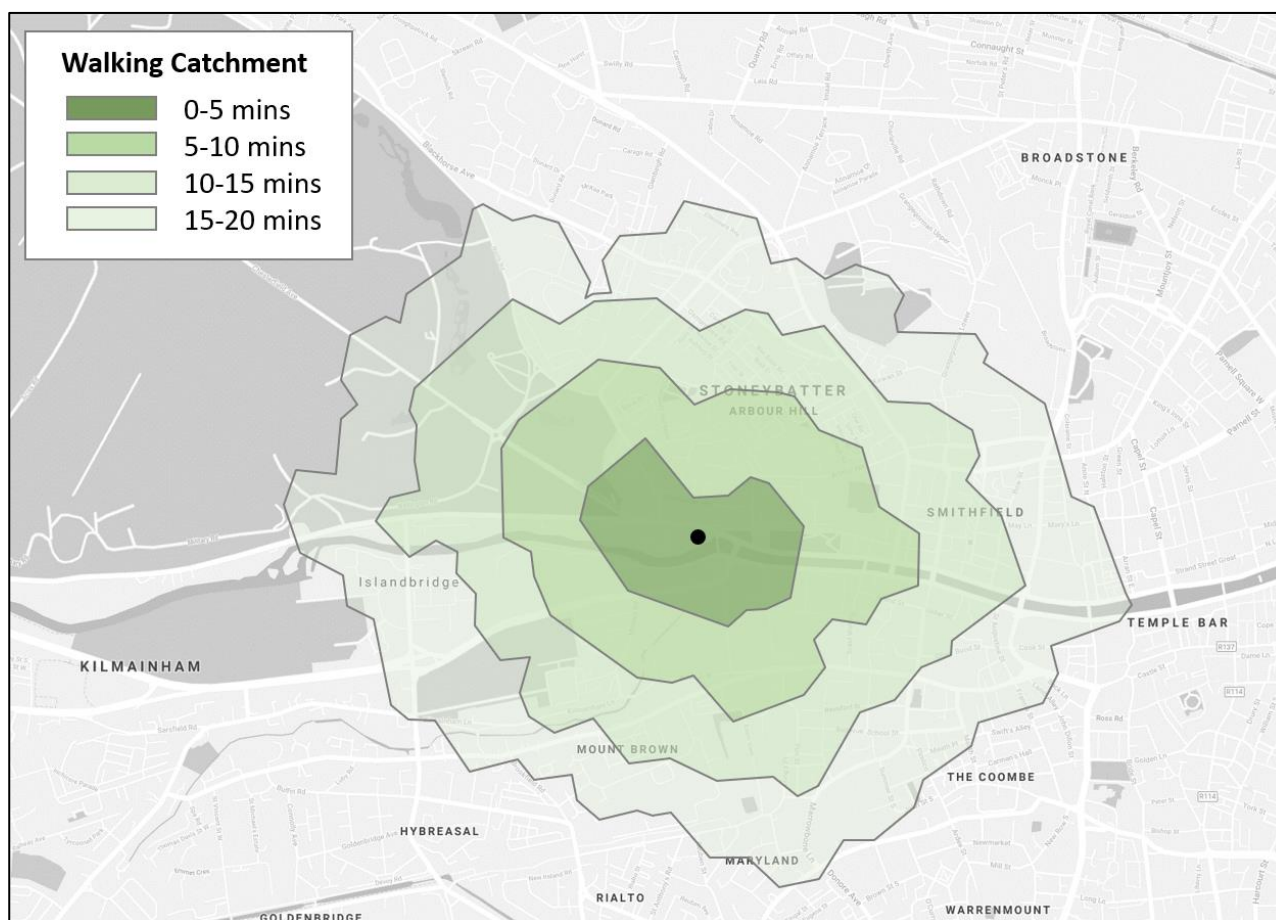


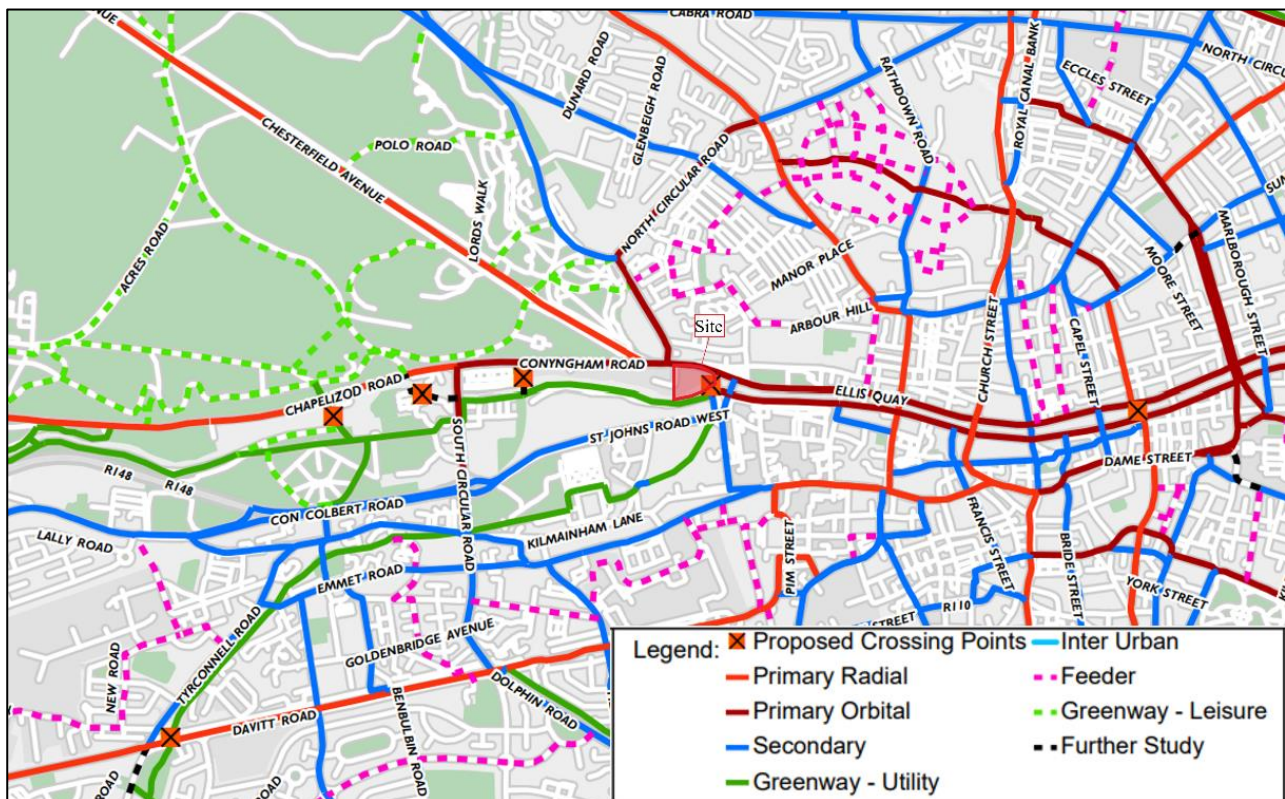
Figure 2.2. Walking Catchment

## 2.3 Cycling Accessibility

Immediately adjacent to the development along Parkgate Street, advisory cycle lanes are provided in both directions along either side of the street. To the west, bollard protected cycle lanes are provided on Conyngham Road, starting at the entrance to Phoenix Park, with cycle facilities provided within the bus lane for the eastbound direction further to the west. Bollard protected cycle lanes are provided along both sides of Chesterfield Avenue within Phoenix Park. To the east, an advisory cycle lane is provided within the bus lane along Wolfe Tone Quay on the northern side of the River Liffey. To the south, advisory cycle lanes are provided on St John's Road West in both directions.



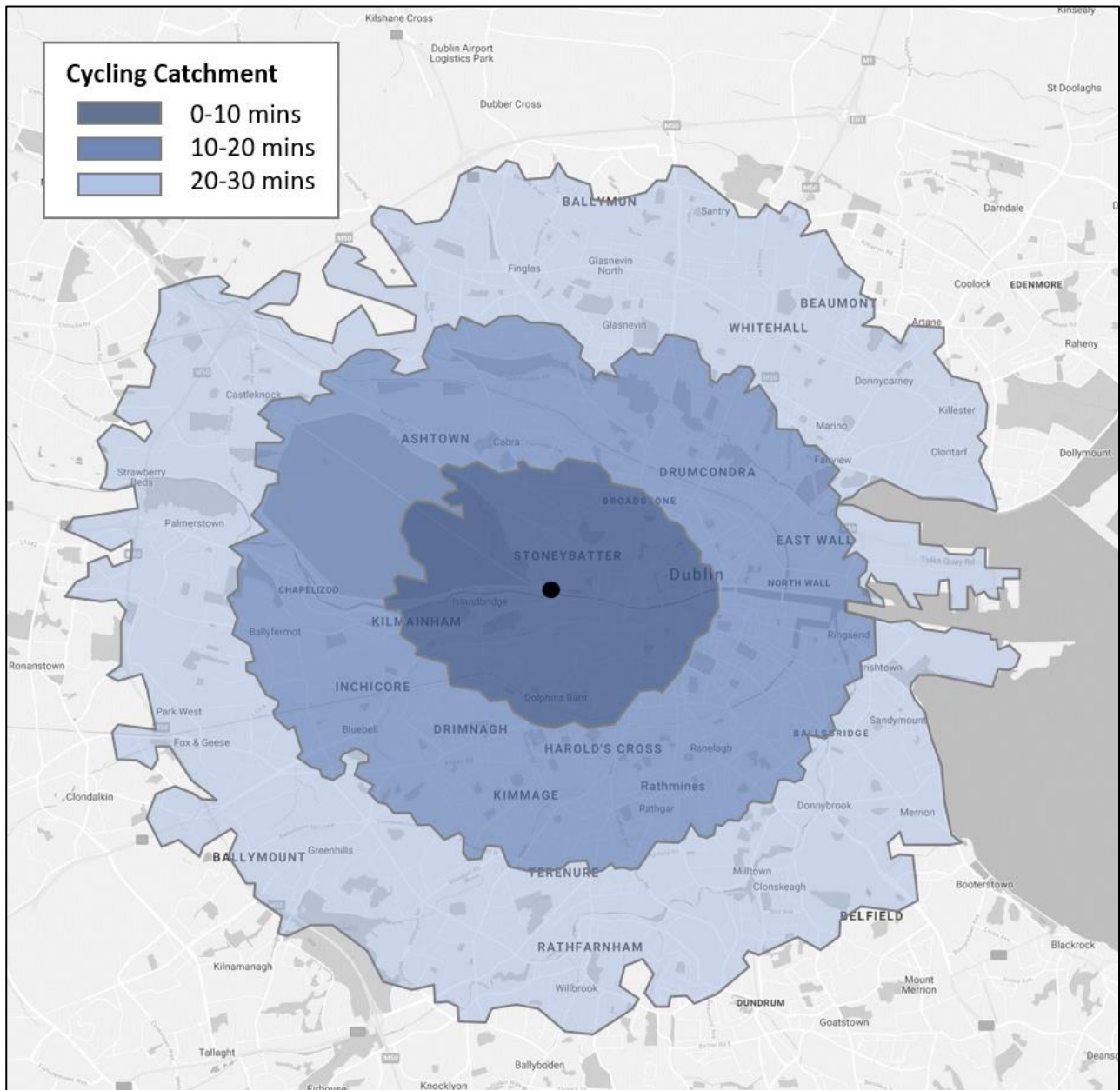
This site lies along a primary orbital route in the GDA Cycle Network Plan<sup>1</sup>, which runs along Conyngham Road and along the River Liffey as far as the East Link Bridge. An initial ‘quick build’ version of the Liffey Cycle Route is currently in place, providing segregated cycle facilities on either side of the Liffey along the large portions of the River from Heuston Station/Parkgate Street to the East Link Bridge. Figure 2.3 presents the proposed GDA Cycle Network Plan in the vicinity of the site.



**Figure 2.3. Extract from the GDA Cycle Network Plan**

The site is easily accessible by bike, with the 20-minute catchment stretching as far as Ballymun to the north, Liffey Valley to the west, and Rathfarnham to the South. Trinity College and the TU Dublin Grangegorman campus are both accessible within 10 minutes, while UCD Belfield and DCU both are both within a 30-minute cycle. The 10-minute, 20-minute and 30-minute cycle catchment zones are shown in Figure 2.4.

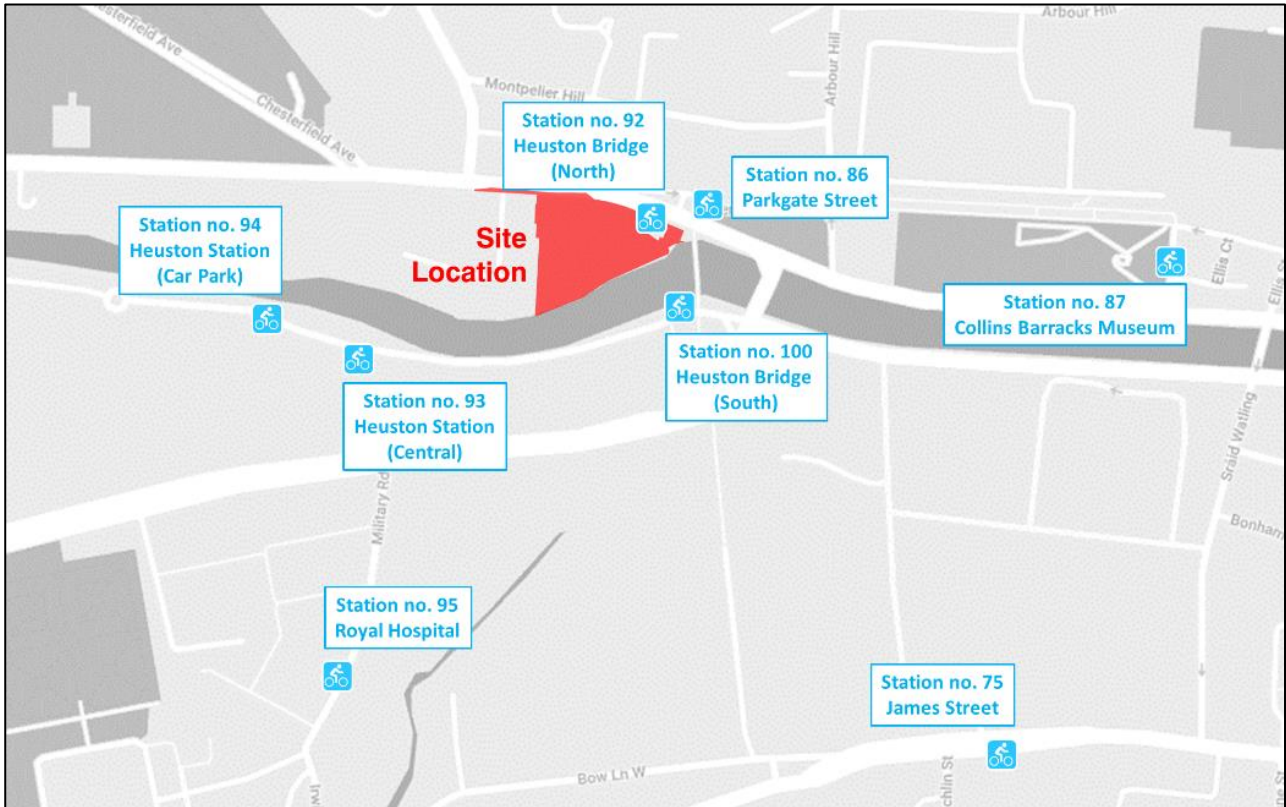
<sup>1</sup> NTA, 2022. GDA Cycle Network Plan. Available at <https://www.nationaltransport.ie/planning-and-investment/transport-investment/greater-dublin-area-cycle-network-plan/>. Accessed 19/11/2024.



**Figure 2.4. Cycling Catchment**

There are several DublinBikes stands in the vicinity of the proposed development. Station no. 92 lies directly in front of the site along Parkgate St, with Station 86 directly across the road. Station 100 is located at Heuston Station, just across the Sean Heuston Bridge. In addition, there are five other stations within ~600m of the site. The site location in the context of nearby bike stations is presented in Figure 2.5.





**Figure 2.5. Nearby DublinBikes Stations**

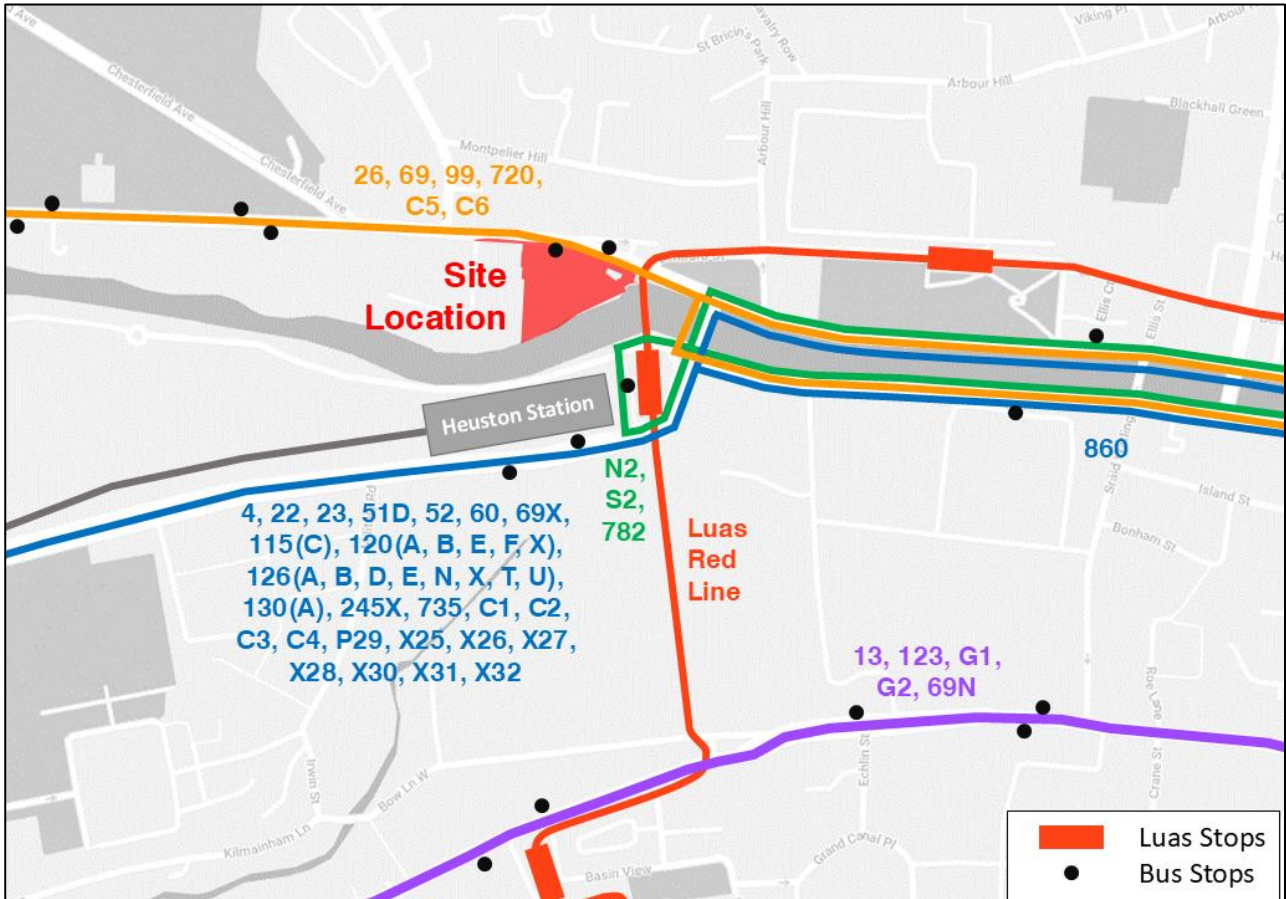
## 2.4 Public Transport Facilities

This site is very well served by public transport. Heuston Station lies directly across the River Liffey to the south, which provides regional rail connections to the west and south. The area in front of the station acts as a transport hub, with a Luas red line station, a number of local and regional bus route stops, and a DublinBikes stand all located in this area.

The Luas red line provides connections to Tallaght and Saggart in the west, and Connolly and The Point to the east.

The 26, 69, 99, 720, C5 and C6 bus routes all pass through Parkgate street, with the westbound bus stop located directly in front of the site, and the eastbound stop located across the road. The 4, 22, 23, 51D, 52, 60, 69X, 115(C), 120(A, B, E, F, X), 126(A, B, D, E, N, X, T, U), 130(A), 245X, 735, C1, C2, C3, C4, P29, X25, X26, X27, X28, X30, X31 and X32 pass along St Johns Rd W with stops just south of Heuston Station. The 145, N2, S2 and the 782 Airport Bus each terminate at Heuston station. The 145 is due to cease operation in January 2025 as part of BusConnects Phase 6a.

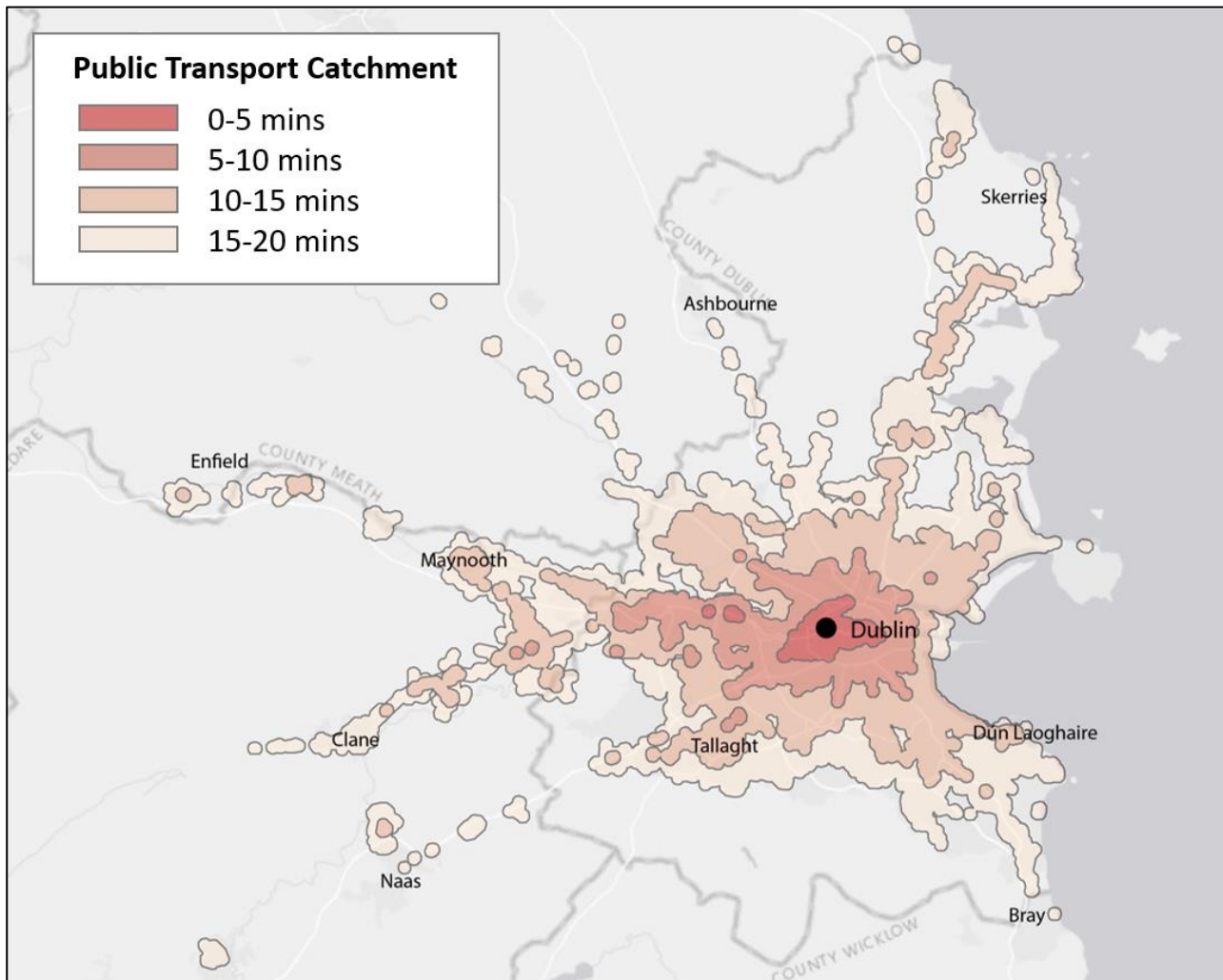
The public transport routes in the vicinity of the site are shown in Figure 2.6.



**Figure 2.6. Public Transport Options in the Vicinity of the Site**

The area is well connected to the rest of Dublin by public transport, with the 60-minute catchment spreading to Ashbourne, Balbriggan, and Skerries to the north of the city, Enfield, Kilcock, Clane, and Sallins to the west of the city, and Dalkey, Bray, Stepside, and Knocklyon to the south. The 45-minute zone covers the majority of Dublin within the M50 to the north and south, stretching to Maynooth, Celbridge and Rathcoole to the west.

The public transport catchments are presented in Figure 2.7.



**Figure 2.7. Public Transport Accessibility**

Under the Dublin Area Revised Bus Network proposals as part of BusConnects, Heuston Station will act as a major transport interchange and terminus for a number of key routes.

The inner orbital ‘O’ will run in both directions in a loop around the North Circular Road and the South Circular Road will have its terminus located at Heuston Station. The N2 northern orbital will run from Heuston Station through Stoneybatter, Cabra, Glasnevin, and on to Clontarf, and the S2 runs from Heuston through Rialto, Kimmage, Rathmines, Ranelagh, Ballsbridge, and on to Sandymount.

In addition to the now existing ‘C’ Spine, other radial spines which pass close to the site include the ‘B’ Spine which will run between Blanchardstown and UCD/Dun Laoghaire, and the ‘G’ Spine which runs between Liffey Valley/Red Cow and Spencer Dock.

Two of the minor radial routes will also pass along Parkgate Street, the 14, which will run from Liffey Valley through Chapelizod into the City Centre, and then south through Rathmines to Ballinteer, and the 93 which will run from Rathcoole into the city centre and terminate in Dublin Port. The planned routes in the vicinity of the development are presented in Figure 2.8.



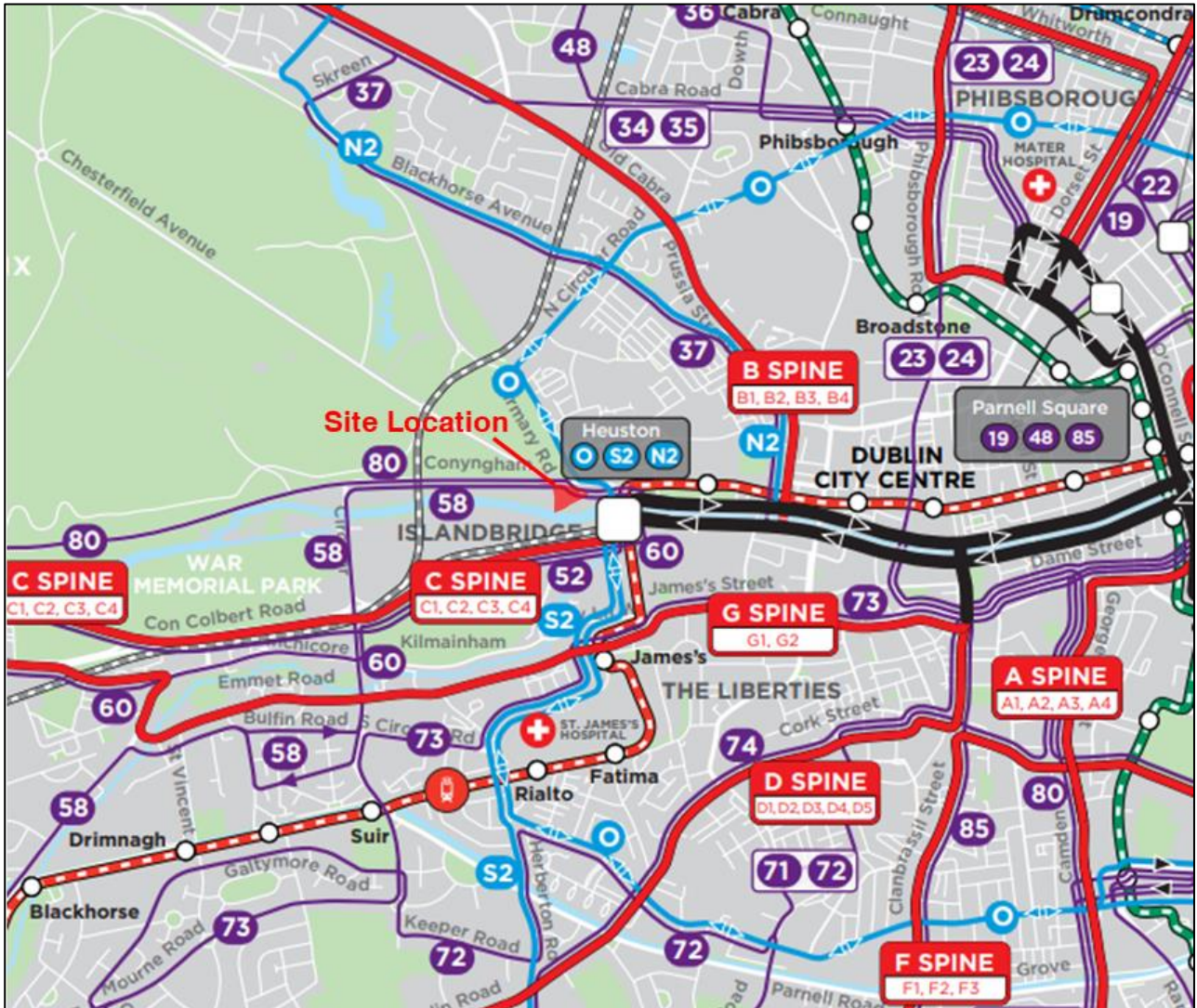


Figure 2.8. Extract from BusConnects Bus Network Redesign

## 3. Proposed Development

### 3.1 Description of Development

The proposed development comprises amendments to development permitted under ABP Ref. ABP-310567-21 (as amended by DCC Reg. Ref. LRD6042/23) at No. 42A Parkgate Street, Dublin 8 to expand the footprint and façade of Block A to accommodate a 2nd fire core. As a result of the expanded footprint, Block B2 has been reconfigured to provide 8no. new 'Build-to-Sell' apartments (1no. unit per floor) and 1no. 2-bedroom apartment in place of a 1-bedroom unit at the interface of Block A and Block B2 (increases to 48no. units total). Overall, the amendments result in the combined number of apartments increasing from 238no. units to 246no. units in Block A and Block B2.

### 3.2 Pedestrian Accessibility

As per the previously granted planning applications, the eastern courtyard will be accessible to the public, allowing through access for pedestrians and providing a new public plaza with outdoor seating, landscaping, and entrances to the retail units.

A public river walk will be provided along the southern edge of the site, providing a view of the River Liffey and Heuston Station. The eastern end of the river walk will connect to the external footpath, providing more space for pedestrians at what is currently a constrained area of the footpath.

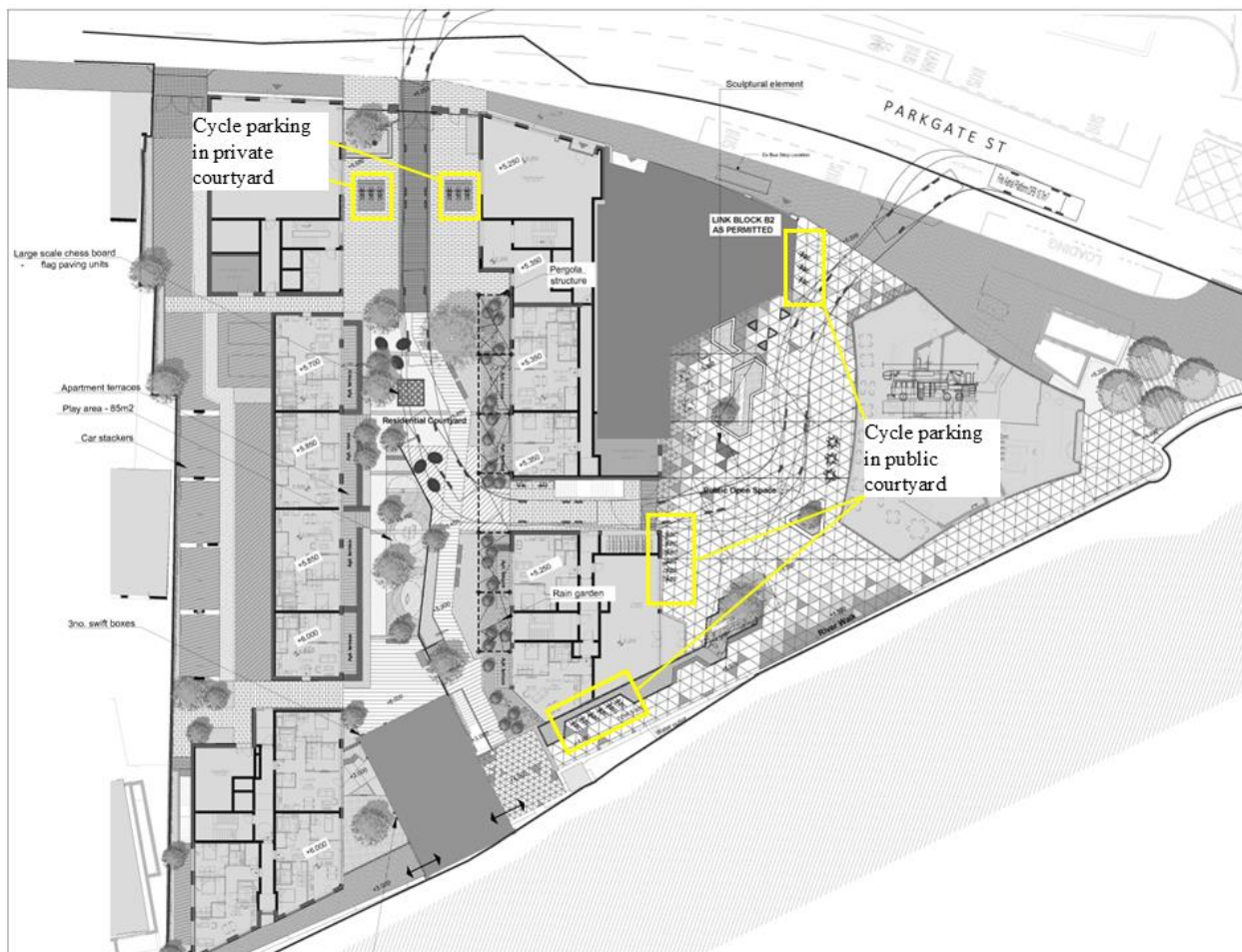
### 3.3 Cycle Parking

Volume 2, Appendix 5, Section 3.0 of the Dublin City Development Plan 2022-2028 outlines cycle parking requirements for residential developments. According to these requirements, a development should provide one long-term space per bedroom, and one short-stay/visitor space per two apartments.

Accounting for an additional 8 two-bed units proposed for Block B2 (requiring 16 additional spaces), and an increase from one bedroom to two bedrooms for 26 of the units within Block A (requiring 26 additional spaces), an additional 42 spaces are proposed to be provided within the B1 basement area.

In terms of short-term/visitor spaces, the standards would require a total of 157 cycle parking spaces. However, following discussion with DCC, this requirement would be excessive, and it was agreed that the provision of 30 visitor spaces will suffice. A total of 42 visitor spaces are provided as part of the consented scheme, of which 30 are provided within the public courtyard, as shown in Figure 3.1 below.





**Figure 3.1. Visitor Cycle Parking Spaces**

As part of the previously granted development it will be necessary to permanently re-locate DublinBikes Station No. 92 on Parkgate due to the provision of a loading bay in the current location of the station. The new location for the DublinBikes Station will be confirmed by DCC.

### 3.4 Car Parking

No changes to the number of parking spaces provided are proposed as a result of these changes to the development.

As per the previous applications, the standard residential car parking spaces will be operated as a bespoke car club for the purpose of non-commuting trips for the residents of the apartments. These cars will be available for residents to use for trips where a car is required such as a shopping trip, weekend needs (family/day trips), occasional transport of bulky items, etc. This facility would be managed centrally and would operate on the basis of online bookings.

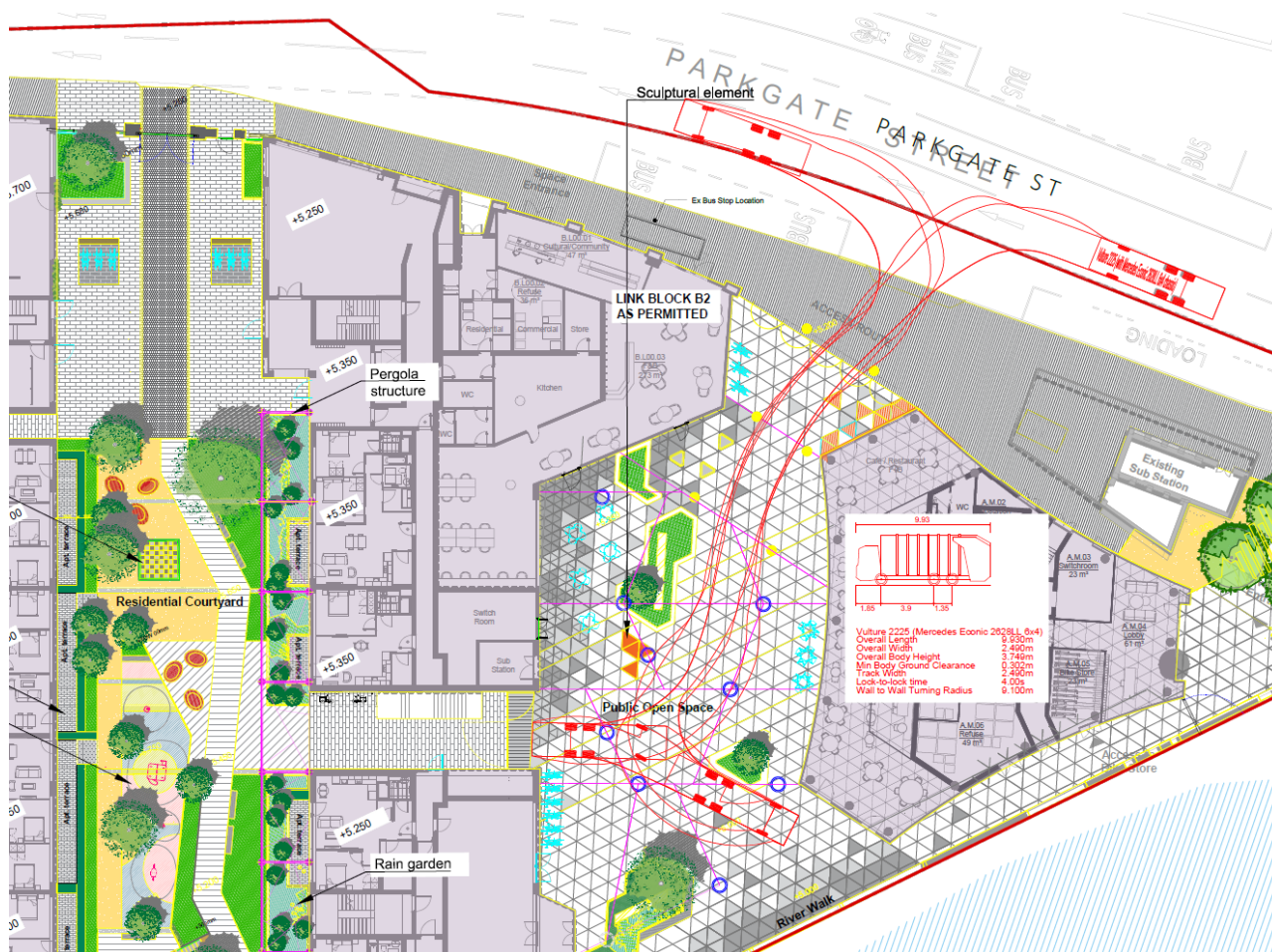
### 3.5 Vehicular Access

#### 3.5.1 Car Access

As per the previously granted permission, car drivers will access the site from Parkgate St in the north-western corner of the site to access the 24 ground level parking spaces.

#### 3.5.2 Waste Collection

As per the previous planning application, waste collection will be centrally controlled, with two storage areas within the development. The collection will be carried-out from the external street and from the public courtyard. Figure 3.2 shows the proposed waste vehicle access route.



**Figure 3.2. Proposed Waste Vehicle Access Route**

### 3.5.3 Deliveries

The limited provision of car parking will bring about additional pressure on activities such as deliveries.

This refers to shopping deliveries and online shopping, potentially including bulky items. In order for these activities to operate without any significant impact on the internal courtyards and the external public realm, it is proposed that a lay-by is provided on Parkgate Street.

This, in tandem with ensuring that the courtyards are also accessible to vehicles, will provide the capacity and flexibility to accommodate the requirements associated with deliveries.

### 3.5.4 Emergency

As per the previous planning application, the courtyards are designed to be driveable by emergency vehicles such as fire tenders, thus ensuring that at least 50% of the building frontages avail of direct vehicular access.

Emergency access will be provided through the entrances into each of the courtyards. Additionally, an emergency access route is provided between the two courtyards. Figure 3.3 shows the proposed emergency vehicle access route.





Figure 3.3. Proposed Emergency Vehicle Access Route

## 4. Transport Impacts

### 4.1 Impact on Pedestrian and Cycle Networks

As per the previously granted planning application, pedestrian facilities and the public realm will be enhanced with this proposed development.

The eastern courtyard will be accessible to the public, allowing through access for pedestrians and providing a new public plaza with outdoor seating, landscaping, and entrances to the retail units.

A public river walk will be provided along the southern edge of the site, providing a view of the River Liffey and Heuston Station. The eastern end of the river walk will connect to the external footpath, providing more space for pedestrians at what is currently a constrained area of the footpath.

With regards to the impacts on the cycle network, this is envisaged to be negligible, as the capacity of the network is considered sufficient to accommodate the estimated cycle trips.

### 4.2 Impacts on the Public Transport Network

It is not envisaged that there will be any impact on public transport infrastructure as part of this development. The introduction of a large number of residential units, along with the minimal amount of car parking provided means that public transport usage will increase, which is a sustainable outcome supported by transport policy.

The wide availability of public transport options in the area, both in terms of the frequencies and the variety of areas directly served, means that there is ample capacity to serve the expected increase in demand arising from the development.

### 4.3 Traffic Impact

#### 4.3.1 Operational Traffic Impact

As described in Section 3.4, the development will provide very limited car parking by means of a Car Club, which does not cater for peak time trips. These can be almost entirely undertaken on sustainable modes of transport such as walk, cycle and public transport.

On this basis, it is concluded that the peak time car trips generated by the development will be negligible in the context of the traffic volumes and road capacity in the wider area.

#### 4.3.2 Construction Traffic Impact

Similarly, the volumes of traffic associated with the construction activities is not envisaged to be notable in the context of the wider area road network.

Construction activities, including the necessary trips in and out of the site, will be managed to ensure that the impact on the surrounding environment is minimised. A Construction Stage Mobility Management Plan will be prepared by the Contractor with the aim to encourage staff to avail of the excellent sustainable transport opportunities provided by the site location.

## 5. Travel Plan

### 5.1 Introduction

A key objective of the development will be to promote sustainable access by all modes of transport. To achieve this goal, Travel Plans should be created for both the residential and the employment portions of the development with separate measures for each.

The proposed development should have Travel Plans prepared as and when the occupiers are known. At this stage, it is not possible to prepare full Travel Plans, but it is important to set out the aims and potential contents of such plans.

The primary objective of the Travel Plans should be to contribute to sustainable transport by optimising the existing transportation infrastructure, reducing car dependency, and creating awareness of alternative modes of transport.

## **5.2 Employment Travel Plan**

The primary aim of the Employment Travel Plan should be to emphasise and promote sustainable travel options through the development of planning and operational stages for the benefit of all end users and thereby to achieve the modal split targets for the building and support a limited provision of car parking.

The Travel Plan should set-out the methodology and approach that each commercial occupier will take in order to promote sustainable travel options amongst their workforce.

## **5.3 Residential Travel Plan**

The main objective of the Residential Travel Plan will be to influence the residents' travel habits from the outset of the development's occupation. Life events such as moving to a new apartment are the moments at which sustainable behavioural changes can be achieved, and so the moment the new residents move into the development is the best moment to influence the existing behavioural (or travel) patterns.

It is intended that, as a lease/sale condition, all occupants are required to adhere to the principles of sustainable travel as described in the Travel Plan.

## **5.4 Travel Plan Management**

### **5.4.1 Travel Plan Coordinators**

It is recommended that Travel Plan Coordinators are nominated for both the employment and residential elements to oversee the development and implementation of their respective Travel Plans. These coordinators should liaise on a regular basis to review the progress of the plan, and co-ordinate events.

A key objective of the Travel Plan should be co-ordinating with the occupiers to ensure that they are striving towards the targets set in the Travel Plan.

- To develop and support a culture of sustainable travel into and within the building
- To raise awareness of sustainable transport issues in the building
- To act as a single point of contact for all queries relating to the Travel Plan and transport issues in the area and to centrally coordinate the Travel Plan initiatives
- To coordinate the development and implementation of the Travel Plan
- To liaise with the National Transport Authority programme and channel learning and resources from the national Smarter Travel Workplace programme to the Area
- To liaise with external bodies and local public transport operators on transport issues in the area
- To liaise with car-sharing, and bike-sharing operators
- To promote smarter travel events in the area in conjunction with the Steering Group; and
- To coordinate the monitoring and reporting of the Travel Plan progress towards achieving targets, setting clear dates for actions to ensure that the Travel Plan makes progress.



### 5.4.2 Communication and Marketing

An on-going communication strategy will ensure that the initiatives being implemented are promoted to residents and throughout each organisation and all of the residents within the building. Events and initiatives will be promoted through a range of marketing means:

- Posters in breakout/common areas within office buildings and retail areas
- Circulation of emails to notify staff and residents of specific events
- Induction Manual containing information on all travel options available to staff and residents
- Organise and participate in wellness programmes (i.e. group walks, sponsored cycles, Pilate/yoga classes, etc.) to create a culture of wellbeing within the workplace which can also be extended to commuting patterns (i.e. walk/cycle)
- Organisation intranet will contain a section on travel to work which will be maintained and updated with relevant initiatives; and
- Quarterly newsletters will notify staff of any transport related changes coming up (additional bus routes/stops, new cycle parking locations etc.) and promote upcoming events. It will also report on events held in the previous quarter.

### 5.5 Travel Survey

Within three months of occupation of the proposed development, a travel survey should be undertaken to determine a baseline transport modal split. This will allow baseline travel patterns to be established and targets to be set and will also be a forum for staff to comment on any issues relating to their commute. Following this, a travel survey will be carried out annually.

### 5.6 Action Plan

The Travel Plan Coordinators will oversee the promotion and implementation of promotional measures as outlined in the non-exhaustive list below. The Travel Plan Coordinators will set a timeline and targets for the actions.

The Travel Plans should set-out a number of mobility management measures that are relevant to the development. Table 5.1 and Table 5.2 below list a selection of employment and residential measures that are considered applicable to the development.

**Table 5.1. Action Plan – Promotional Measures for Office Occupiers**

Cycling
Conduct a site audit to gauge ease of access for cyclists coming on-site.
Survey and improve cycle parking to encourage cycling and cater for increase in demand.
Survey and improve cyclist' (and walkers') changing/storage/locker facilities to encourage cycling and cater for demand.
Install showers to cater for cyclists travelling longer distances by bike.
Provide a drying room for cyclists to air cycling clothes.
Introduce a Cycle to Work scheme and promote through in-house bike displays from suppliers.
Organise a Bike Maintenance class and provide cyclists' equipment (pump, repair kit etc.)
Display local area maps for cyclists/walkers interested in local routes.
Participate in National Bike Week events.
Provide fleet bikes for employees for business purposes.
Arrange tours of cycling facilities for interested / new employees.
Public Transport
Introduce & promote Tax Saver monthly & annual commuter tickets for public transport. Highlight potential savings to employees.

<b>Walking</b>
Promote walking through organised walking events / lunchtime walks.
Participate in an annual Pedometer Challenge.
Offer in-house health checks for people interested in getting more active.
Leave umbrellas at reception for employees to borrow on wet days.
<b>Business Travel</b>
Introduce a Travel Allowance that includes modes other than the car e.g. walking, cycling, public transport, car-sharing, drive-alone car.
Publicise DublinBikes registration for people interested in cycling (if applicable).
Re-examine overall business travel policy to incentivise alternatives to the single occupancy vehicle.
Make Smart Cards for public transport available for people to borrow when doing business travel (if applicable).
<b>Technology-Assisted Trip Reduction</b>
Offer and highlight teleconferencing or video-conferencing facilities.
Publicise sustainable transport options on the company website.
Promote homeworking policies.
<b>Other</b>
Develop and brand a marketing & communications plan.
Introduce an incentive scheme for commuters.
Include travel information in employee induction packs and online in an easily accessible location on your organisation's intranet.
Introduce parking management measures, e.g. permit parking, paid parking, or needs-based parking policies

**Table 5.2. Action Plan – Promotional Measures for Residents**

<b>Car-Club</b>
Implementation of a bespoke residential car-club.
<b>Cycling</b>
Organise a Bike Maintenance class.
Provide Cyclists' equipment (pump, puncture repair kit etc.).
Display local area maps for cyclists/walkers interested in local routes.
Publicise Dublin Bikes registration for people interested in cycling
Arrange tours of cycling facilities for residents.
<b>Public Transport</b>
Introduce & promote Tax Saver monthly & annual commuter tickets for public transport. Highlight potential savings to employees.
Offer in-house health checks for people interested in getting more active.
Leave umbrellas in lobbies for residents to borrow on wet days.

## 5.7 Monitoring and Review

An annual review will be carried out on each of the Travel Plans targets and action plan to assess progress.

Travel pattern data will be obtained by undertaking a survey of existing travel patterns (including at participating occupiers). A fundamental part of the Plans is monitoring to determine progress, identify problem areas and initiate corrective measures to ensure targets are achieved. This monitoring programme will be carried out on an on-going basis.

The basic procedure will consist of:

- Reviewing the implementation of the different Travel Plan measures
- Carrying out a travel survey
- Controlling the achievement of the different targets
- Proposing corrective measures if needed; and
- Informing Dublin City Council about the implementation and progress on the Travel Plans.

## 6. Conclusion

This report refers to alterations to Block A and B2 from a previously granted scheme, and the associated car and cycle parking allocations.

It has been clearly demonstrated that this site avails of excellent conditions with regards to sustainable transport, which provides an opportunity to propose a transport strategy that is based upon walk, cycle and public transport, rather than the use of private car, especially for commuting purposes.

It is therefore proposed that a limited car parking provision is based upon the innovative proposal for a bespoke car club, catering for the occasional needs of residents for car trips.

In addition, significant provision of cycle parking and proactive soft measures as part of a Travel Plan, will further encourage residents and employees alike to choose sustainable modes of transport for their journeys.

The transport strategy associated with the development also means that the traffic impact associated with the proposals is negligible.

# Appendix A

## DMURS Statement of Consistency

### Introduction

The Design Manual for Urban Roads and Streets (DMURS), published by Department of Transport, Tourism and Sport and the Department of Environment, Community and Local Government in 2013 and updated in 2015 and 2019, provides guidance relating to the design of urban roads and streets. It presents a series of principles, approaches and standards that are necessary to achieve balanced, best practice design outcomes with regard to networks and individual streets.

DMURS promotes and encourages four Key Design Principles which are:

- **Connected networks:** To support the creation of integrated street networks which promote higher levels of permeability and legibility for all users, and in particular more sustainable forms of transport
- **Multi-function areas:** The promotion of multi-functional, place-based streets that balance the needs of all users within a self-regulating environment
- **Pedestrian focus:** The quality of the street is measured by the quality of the pedestrian environment
- **Multidisciplinary approach:** Greater communication and co-operation between design professionals through the promotion of a plan-led, multidisciplinary approach to design.

### Appraisal of Proposals

The internal courtyards for the development were designed in compliance with DMURS principles and requirements. Key design elements ensuring this compliance are the following:

#### Connected networks:

- The internal courtyard and public plaza areas are connected to the external network of footpaths, cycle facilities, public transport nodes and roads which ensures integration, connectivity and continuity for all transport networks for the development, including pedestrians, cyclists and public transport. This is enhanced with the help of the open nature of the public realm elements of the site.

#### Multi-function areas:

- The internal courtyard and public plaza are designed to ensure safe and comfortable co-existence of different users. These areas are predominantly pedestrian focused; however, they accommodate the occasional movement of service vehicles through the site in order to access.

#### Pedestrian focus:

- The public plaza will provide a new public space for all pedestrians in the area, providing a new public space in a key area of the city.

It will link seamlessly with the surrounding pedestrian footways, providing a more open feeling and increasing effective width of the footpaths.

#### Multidisciplinary approach:

- All design elements of the courtyard and public plaza were developed in line with requirements and limitations associated with other design elements of the Parkgate Street development such as drainage, structures, utilities, landscape etc.

Overall, the public realm has been designed as an uncluttered environment, with only the strictly necessary signage, both vertical and horizontal, so as to ensure a comfortable and attractive environment for all users. The dimensions of vehicular infrastructure are such that, whilst adequately enabling all the necessary circulation and manoeuvring, also ensure that this is done at low speeds and in a safe manner. These features ensure legibility and comfort of the public realm within the development.

With the above features in place, the development re-balances the use of transport modes and places the pedestrian and cyclist ahead of the vehicle. With very little car parking spaces, the development is intended



to further promote sustainable modes of transport and provide a new high quality public space in a key transport node of the city.